







**TOWN OF
RIDGEFIELD, CONNECTICUT**

**OPEN SPACE MAP
including
WALK BOOK CODES**

OPEN SPACE DESIGNATIONS	
	TOWN OF RIDGEFIELD OPEN SPACE
	LAND CONSERVANCY OF RIDGEFIELD
	TOWN OF RIDGEFIELD (SCHOOL, GOLF COURSE & REC CENTER)
	OPEN SPACE EASEMENTS
	PRIVATE OWNER OPEN SPACE
	STATE AND FEDERAL OPEN SPACE

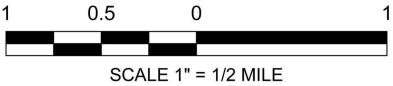
For a PDF of this map goto:
<https://www.ridgefieldct.org>
Government
Conservation Commission
Catalog of Open Spaces

NORTH SALEM, NY

REDDING, CT

REDDING, CT

WILTON, CT



**TOWN OF RIDGEFIELD
CONSERVATION COMMISSION
OPEN SPACE INVENTORY MAP
November 2020**

Key to 2020 Open Space Map

November 29, 2020

Town-Owned Open Space	Acres		Acres
1 Turner Hill/Ridgebury Farms	94	51 Liebowitz Knapp Sanctuary	31
2 Scodon	35	52 Taylor's Pond	29
3 Hemlock Hills	385	53 Lynch Brook Road	24
4 Lake Windwing (also see P1)	63	54 Hickory Lane	21
5 Pine Mountain	313	55 Keeler Court	37
6 Peterson Gorge	16	56 Old Trolley	50
7 Ridgebury Slope	14	57 George Washington Highway	25
8 Sherwood Refuge	12	58 Bear Mountain	17
9 Kiah's Brook/Titicus Preserve	54	Other Owned	488
10 Sarah Bishop	39	Town Conservation Easements	305
11 Berthier Equestrian Trail	3		
12 Levy Park	46	Parks	
13 Barrack Hill Refuge	9	P1 Lake Windwing	39
14 High Pastures	8	P2 Richardson Park	29
15 Limestone Preserve	50	P3 Martin Park	29
16 Ridgefield Brook (Stonecrest)	33	P4 Sachem Hill	4
17 Bobby's Court	34	P5 Aldrich Park	52
18 Topstone Preserve	9	P6 Ballard Park	5
19,20 John Soluri Preserve (town-owned)	45	P7 Sturges Park	53
21 Round Pond Preserve	11		
22,23 Mar-Joy Pond/Casey Lane	36	Land Conservancy Open Space	702
24 West Mountain Refuge:Reed	27		
25 West Mountain Refuge:McManus	28	State and Federal Open Space	
26 Blacksmith Ridge	34	SP1 Norwalk River Env Study Area	10
27 Colonial Heights	19	SP2 Seth Low Pierrepont State Park	311
28 Peaceable Refuge	16	SP3 Lake Mamanasco Boat Launch	2
29 East Ridge Preserve	11	SP4 Bennetts Pond State Park	460
30 Ivy Hill Road	8	WF Weir Farm (State)	19
31 Florida Refuge	63	WF Weir Farm Federal	37
32 The Knolls	7	WNC Woodcock Nature Center (in town)	61
33 Nod Hill Refuge	30	John Soluri (state portion)	28
34 Comstock Court (Nod Road)	26	Great Swamp	350
35 Old Spectacle Lane	4	Floodplains and Other	139
36,37 Spectacle Swamp/Silvermine Ridge	62		
38 Table Rock	14	Privately Owned Open Space	
39 Whitbeck Preserve	5	Aquarion Water Co.	69
40 Jill's/Jones Trail	8	Eversource	25
41 Prospect Ridge	34	Boy Scouts of America	52
42 Remington Woods	26	Homeowner's Associations	189
43 West Mountain:Green	9		
44 Laurelwood/Great Pond Area	56	Open Space Summary	
45 Old Stagecoach/Ledges	38	Town of Ridgefield	3,196
46 Brewster Farm (in easements)	0	Land Conservancy	702
47 Shadow Lake	59	State and Federal	1,417
48 Old Sib	21	Privately-Owned Open Space	335
49 Lakeview Drive	1.0	Total	5,650
50 McKeon Farm	43		